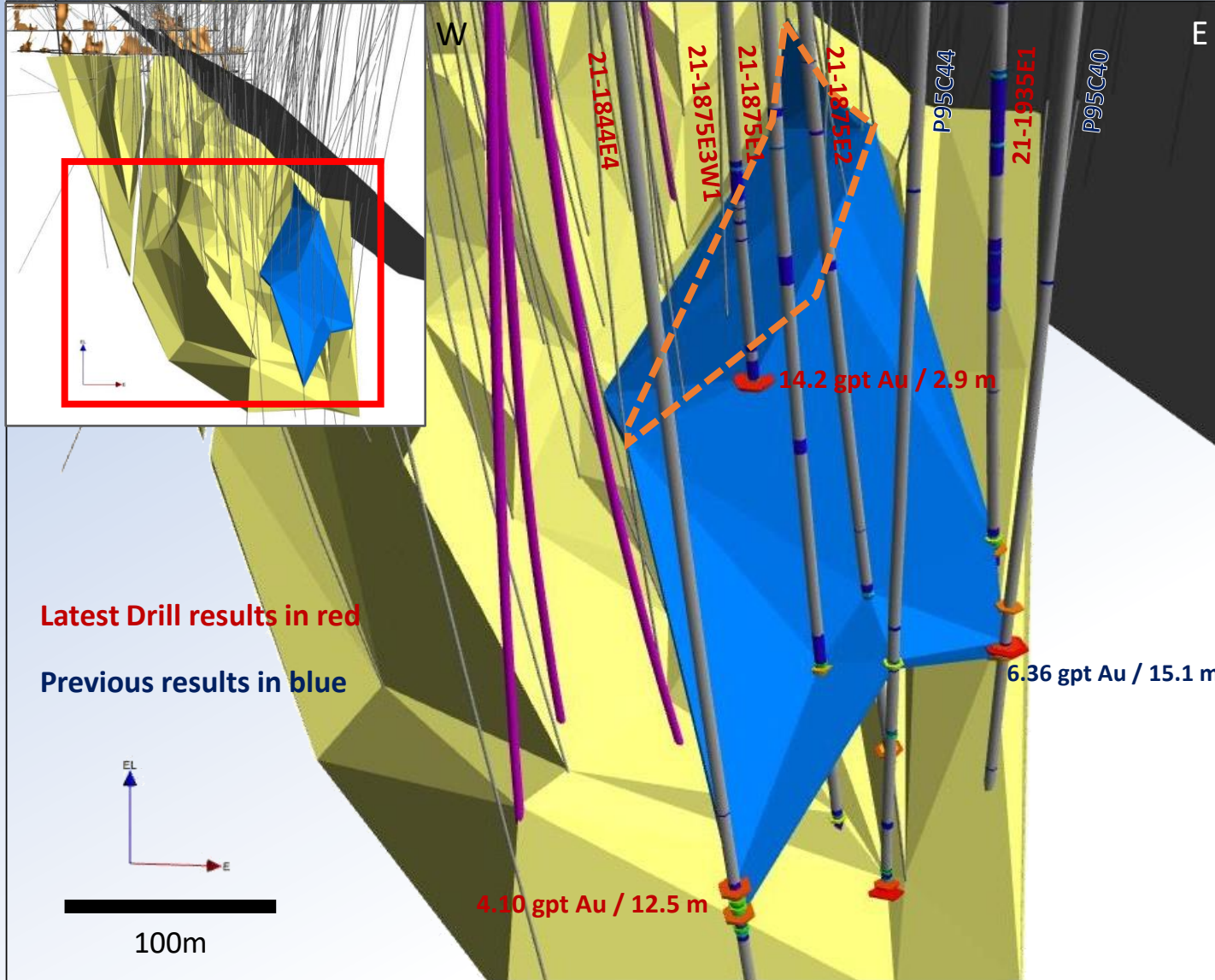







3D Map



LEGEND

-  Completed drill hole results pending
-  Outline of previous C-10 model
-  C-10 updated model
-  C-West Main geological model
-  No. 1 Fault

Latest C-West Main and C-10 Drill Hole Intercepts

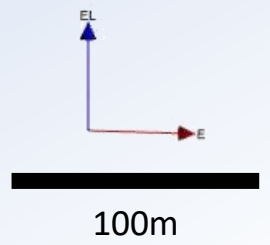
March 21, 2022

Current C-West Main and C-10 Geological Models

New Polaris Gold Mines



Latest Drill results in red
 Previous results in blue



4.10 gpt Au / 12.5 m

14.2 gpt Au / 2.9 m

6.36 gpt Au / 15.1 m